

















1:10 000 Scale Raster

Legend


Boundary information	
County (England only)	— . — .
District, unitary authority, metropolitan district, London borough	— — — —
Civil parish or community	• • • • •
Boro constituency, county constituency, burgh constituency, parliamentary constituency, European constituency, parliamentary electoral region, assembly constituency, assembly electoral region, European electoral region or Greater London authority assembly constituency	— — — — —
Boundary post or stone	○ ○
Boundary tree	○ Oak  •

Vegetation	
Area of wooded vegetation	
Non-coniferous trees	
Non-coniferous trees (scattered)	
Coniferous trees	
Coniferous trees (scattered)	
Positioned tree	
Orchard	
Coppice or osiers	
Rough grassland	
Heath	
Scrub	
Marsh, salt marsh or reeds	






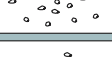




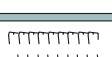

Buildings	
General building	
Important building	
Glasshouse	

Height information in metres	
Spot heights (fixed by aerial survey)	+ 123 m
Spot heights (fixed by ground survey)	+ 101 m
Bench mark (where shown)	← BM 123.45 m
Triangulation station	△

Point and line features	
Pylon, flare stack or lighting tower	⊠
General detail	— — — — —
Underground detail	- - - - -
Overhead detail	- - - - -
Narrow gauge railway	+++++
Multi-track railway	—————
Single track railway	—————
Point feature (for example GP/MS/MP)	•
Non-Roman antiquity	Castle
Site of (antiquity)	⊕
Telephone line (where shown)	— • — • —
Electricity transmission line (with poles)	— • — • —

Water features	
Water feature	
Flow arrows	← ←
Mean high water (springs)	MHW(S)
Mean low water (springs)	MLW(S)

The representation of a road, track or path is no evidence of right of way.

Landforms	
Gravel pit	
Rock	
Rock (scattered)	
Shingle	
Mud	
Boulders	
Boulders (scattered)	
Refuse tip or slag heap	
Sand	
Sand pit	
Slopes	
Top of cliff	

Common abbreviations

Boundary information	
UA Bdy	Unitary authority
Dist Bdy	District
Met Dist Bdy	Metropolitan district
C	Community
CP Bdy	Civil parish
Boro Const Bdy	Borough constituency
Co Const Bdy	County constituency
Burgh Const Bdy	Burgh constituency
Euro Const Bdy	European constituency
EER Bdy	European electoral region
LB Bdy	London borough
Asly Const Bdy	Assembly constituency
Asly ER	Assembly electoral region
P Const Bdy	Scottish parliamentary constituency
PER Bdy	Scottish parliamentary electoral region
GL Asly Const	Greater London authority assembly constituency

Other information	
CG	Cattle grid
Chy	Chimney
Coll	College
Ct	Court
El Sub Sta	Electricity sub station
FB	Footbridge
Fl Sk	Flare stack
Fn	Fountain
FS	Flagstaff
GP	Guide post
LC	Level crossing
Lib	Library
Meml	Memorial
MHW(s)	Mean high water (springs)
MLW(s)	Mean low water (springs)
Mon	Monument
MP MS	Mile post or stone
NTL	Normal tidal limit
P, Ps	Post(s) or pole(s)
PH	Public house
PO Sta	Post Office
Pol Sta	Police station
PW	Place of worship
Sch	School
Spr	Spring
Sta	Station
Tk	Tank or track
W	Well